

**Winnebago County, IL
GPS PROJECT 2000**

Station Name WIN 13.8N-09.4W Station No. 117A

Section 9, Town 27 North, -Range 10 East West

Town of Pecatonica, County Winnebago, State Illinois

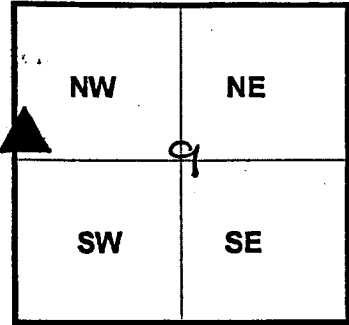
Observer C. Trueloff; Date of observation 17 Nov. 2000

Order of Control 1ST -Meters - Feet Zone: IL WEST

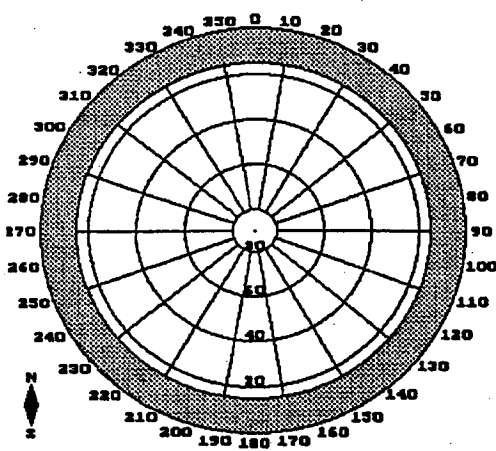
County Coordinates: N: 631872.521 LAT: 42 21 19.43029 N

H. Datum: NAD 83/91 E: 766529.503 LON: 89 21 32.79123 W

V. Datum: NAVD 88 ELEV: 253.620 ELLIP 220.270 GH '99 -33.35

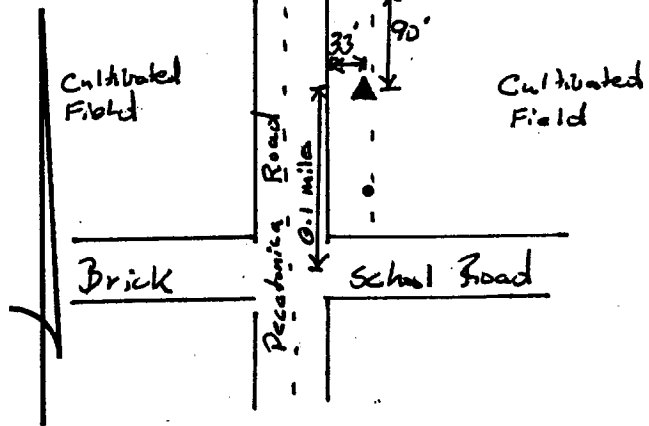


Sky Plot



Clear

NORTH



Not To Scale

Quad. Map _____
Photo No. _____

DESCRIPTION: Station is a steel rod in PVC Pipe. Station is 0.1 miles North of Brick School Road, 33 feet East of the East EOP of Pecatonica Road, 90 feet South of utility pole "4-410" and 1.5 feet South West of an orange concrete witness post.