

**Winnebago County, IL
GPS PROJECT 2000**

Station Name WIN 05.3N-04.9W A Station No. 105A

Section 30, Town 26, North-Range 11 East West

Town of Winnebago, County Winnebago, State Illinois

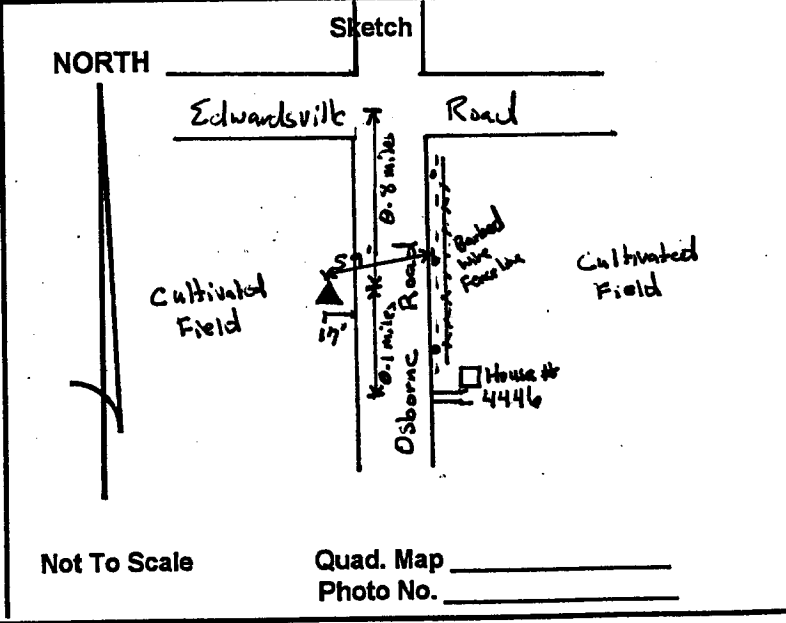
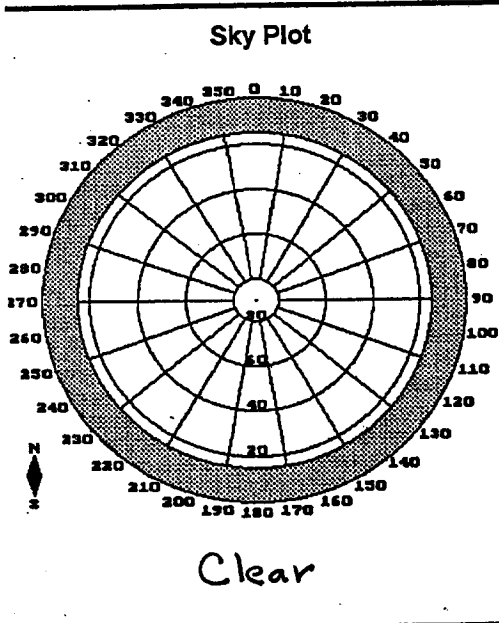
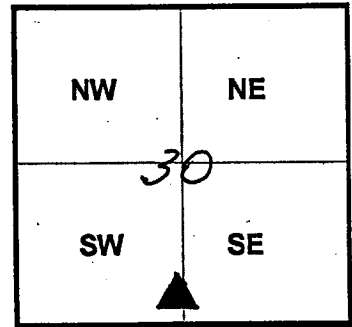
Observer C. Triebft; Date of observation 17 Nov. 2000

Order of Control 1ST -Meters - Feet Zone: IL WEST

County Coordinates: N: 616922.274 LAT: 42 13 12.49939 N

H. Datum: NAD 83/91 E: 774015.153 LON: 89 16 12.59765 W

V. Datum: NAVD 88 ELEV: 268.800 ELLIP 235.630 GH '99 -33.17



DESCRIPTION: Station is a stainless steel rod in PVC pipe. Station is 0.8 miles south of Edwardsville Road, 0.1 miles North of Private Entrance 4446, 59 feet WSW of Utility pole, 17 feet West of the West EOP of Osborne Road, and 1 foot East of an orange carmine witness post.