

**Winnebago County, IL
GPS PROJECT 2000**

Station Name WIN 09.4N-05.8W/A Station No. 103A

Section 6, Town 26 North, -Range 11 East / West

Town of Winnebago, County Winnebago, State Illinois

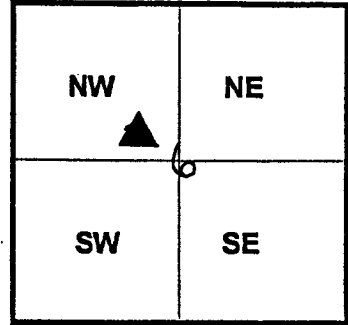
Observer: C. Trieloff; Date of observation 17 Nov. 2000

Order of Control 1ST -Meters - Feet Zone: IL WEST

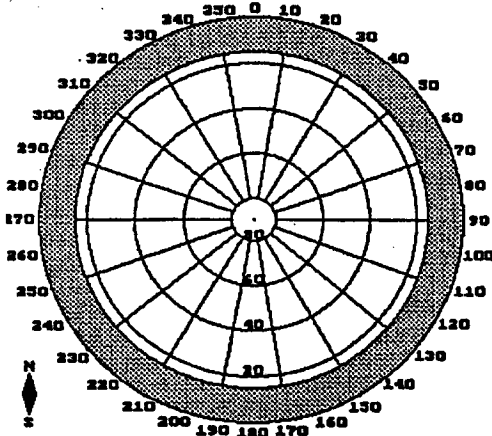
County Coordinates: N: 623955.524 LAT: 42 17 00.52304 N

H. Datum: NAD 83/91 E: 773741.296 LON: 89 16 21.31996 W

V. Datum: NAVD 88 ELEV: 252.270 ELLIP 219.000 GH '99 -33.27

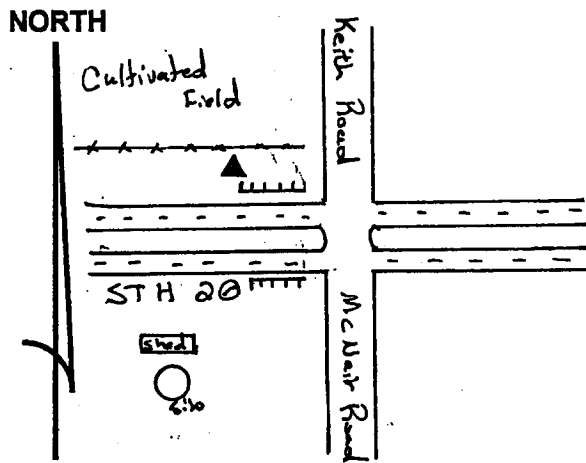


Sky Plot



Clear

Sketch



Not To Scale

Quad. Map _____
Photo No. _____

DESCRIPTION: Station is a stainless steel rod in PVC Pipe. Station is 0.1 miles West of Keith Road, 7 feet ~~west~~ North of the North EOP of West Bound STH 20, 5 feet NNE of the West Most wood post of gaud rail, and 0.8 feet South of an orange Carsonite witness post.