

**Winnebago County, IL  
GPS PROJECT 2000**

Station Name WIN 09.4N 05.8W Station No. 103

Section 1, Town 26 North, Range 70 East / ~~West~~

Town of SEWARD, County Winnebago, State Illinois

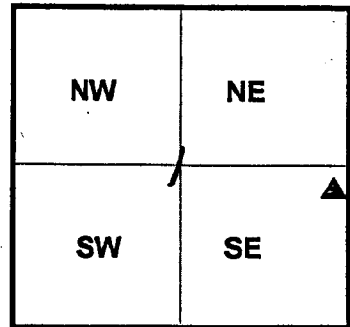
Observer C. SANDSNER; Date of observation 18 OCT 2000

Order of Control 1<sup>ST</sup>  -Meters  - Feet Zone: IL WEST

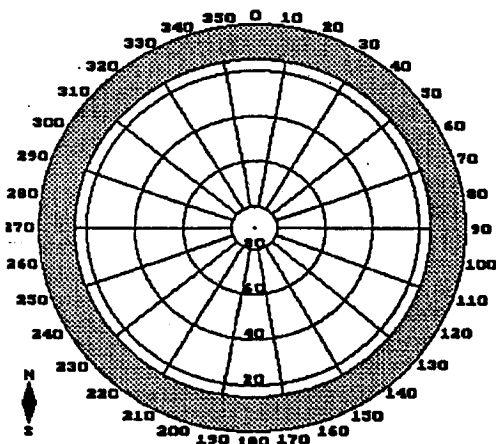
County Coordinates: N: 623997.243 LAT: 42 17 02.26597 N

H. Datum: NAD 83/91 E: 772583.283 LON: 89 17 11.84058 W

V. Datum: NAVD 88 ELEV: 256.980 ELLIP 223.710 GH '99 -33.27



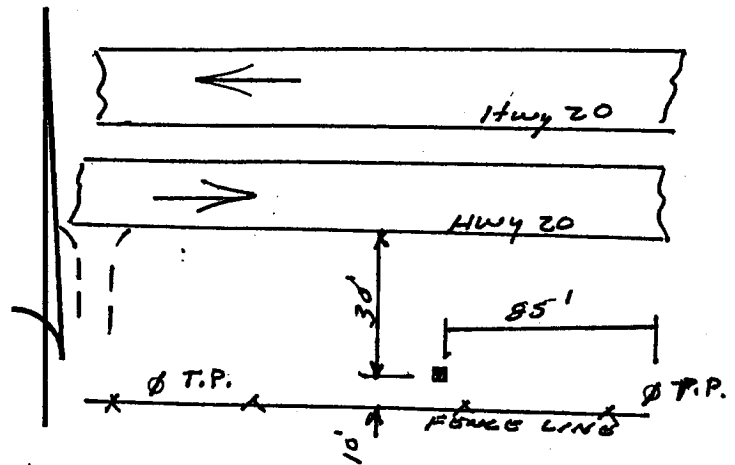
Sky Plot



CLEAR

Sketch

NORTH



Not To Scale

Quad. Map \_\_\_\_\_  
Photo No. \_\_\_\_\_

DESCRIPTION: SET STEEL ROD IN ACCESS BOX, SOUTH RIGHT OF HWY  
Hwy 20; 0.21 MILES EAST OF BORCLUND RD. 30 FEET SOUTH  
OF SOUTH EDGE OF EAST BOUND LANE OF HWY 20; 0.04 MILES  
EAST OF GRASS ACCESS LANE TO SOUTH RIGHT OF HWY 20