

**Winnebago County, IL  
GPS PROJECT 2000**

Station Name WIN 11.8N-05.5W A Station No. 102 A

Section 30, Town 27 North, Range 11 (East) West

Town of Burrill, County Winnebago, State Illinois

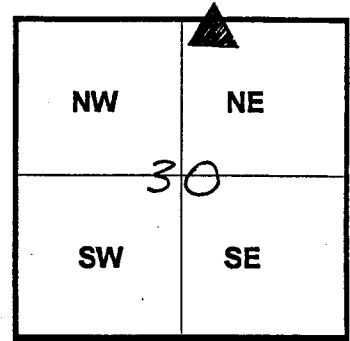
Observer C. Sandnes; Date of observation 10/26/2000

Order of Control 1<sup>ST</sup>  -Meters  - Feet Zone: IL WEST

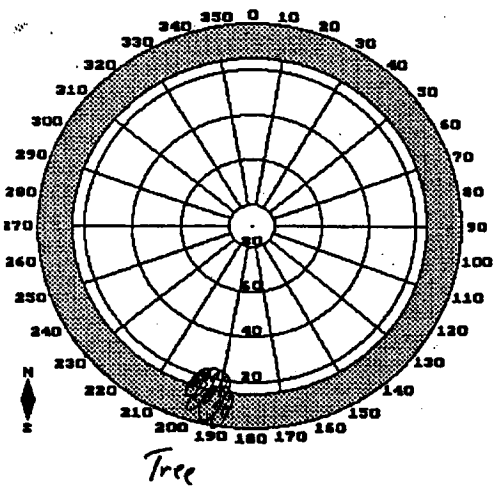
County Coordinates: N: 627864.962 LAT: 42 19 07.20593 N

H. Datum: NAD 83/91 E: 773774.588 LON: 89 16 18.07313 W

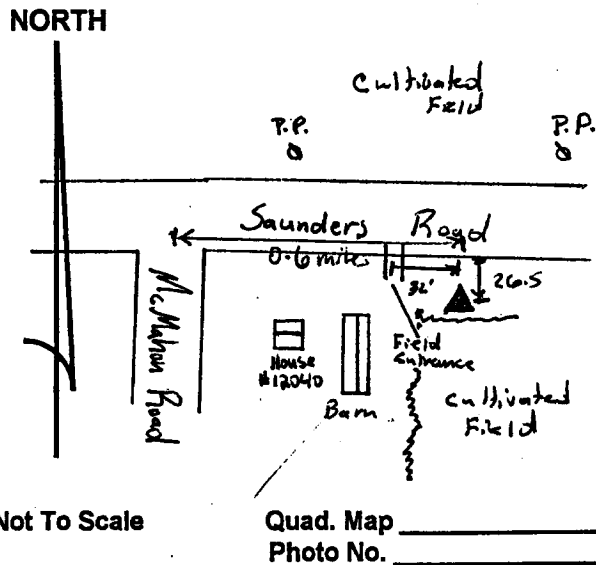
V. Datum: NAVD 88 ELEV: 246.090 ELLIP: 212.750 GH '99 -33.34



**Sky Plot**



**Sketch**



**DESCRIPTION:** Station is a stainless steel rod in PVC Pipe. Station is 0.6 miles East of McMahon Road, 26.5 feet South of the South end of Saunders Road, 32 feet East of the Center of Field Entrance and 1 foot North of an orange carsonite witness post.